



**The Hon Anthony Albanese MP**

Minister for Infrastructure,  
Transport, Regional Development  
and Local Government  
Leader of the House

17 MAR 2009

|                  |                           |
|------------------|---------------------------|
| <b>POSTED</b>    |                           |
| DATE:<br>27/3/09 | BY:<br><i>[Signature]</i> |

COPY

Reference: 01926-2009

The Hon Warren Pitt MP  
Minister for Main Roads and Local Government  
PO Box 15031  
CITY EAST QLD 4002

Dear Minister

*Warren,*

I am pleased to advise of Australian Government funding under the Black Spot Program for 49 projects within Queensland for the 2009-10 program year and 93 projects under the Nation Building Packages announced in December 2008 and February 2009.

I have:


- approved, under Section 70 of the *AusLink (National Land Transport) Act 2005* (the AusLink Act), the projects listed in the schedules to the attached approval instruments QPT7014 and QPT3219 - QPT3306 as AusLink Black Spot Projects for the purposes of the Act;
- approved the provision of funding for these projects under Section 78 of the AusLink Act;
- approved under Section 9 of the AusLink Act, the projects listed in the schedule to the attached approval instrument QPT3261 - QPT3310 as Black Spot National Network projects for the purposes of the Act; and
- approved the provision of funding for these projects under Section 17 of the AusLink Act.

Details of the approved projects are set out in the attached instruments and schedules.

As part of the Government's Nation Building and Economic Stimulus Packages announced in December 2008 and February 2009, I ask that Queensland report on the employment impact of the additional Black Spot funding. My Department will liaise with your Department in relation to these reporting requirements.

I note that the estimated cost of projects under the Nation Building Packages in Queensland is over committed by \$1.365 million in order to overcome any potential under expenditure as a result of factors such as unseasonal wet weather. This level of over commitment was recommended by the Queensland Black Spot Consultative Panel. You should note however that if all approved projects under the Nation Building Packages are delivered, Queensland will be responsible for providing the additional funds for the projects.

Yours sincerely



ANTHONY ALBANESE

Enc



**Australian Government**

**Department of Infrastructure, Transport,  
Regional Development and Local Government**

## **AusLink (National Land Transport) Act 2005**


### **Black Spot Projects**

### **Approval No QPT7014**

---

I, ANTHONY NORMAN ALBANESE, Minister for Infrastructure, Transport, Regional Development and Local Government:

- (a) being satisfied that the projects identified and described in Columns 1 and 2 of the Schedule (the Projects) are eligible for approval in accordance with section 71 of the *AusLink (National Land Transport) Act 2005* (the Act) and considering that it is appropriate to approve the Projects in accordance with section 72 of the Act, approve the Projects as AusLink Black Spot Projects under subsection 70(1) of the Act; and
- (b) approve, under subsection 78(1) of the Act, the provision of Commonwealth funding for the Projects to the corresponding eligible funding recipient identified in Column 4 of the Schedule.

  
.....  
ANTHONY ALBANESE

17.3.09

## Schedule

State: QLD

Instrument: QPT7014

| <b>Project Number and Name</b>   | <b>Project Description</b>   | <b>Maximum Funding Amount that the Commonwealth may Contribute</b> | <b>Eligible Funding Recipient</b>   |
|--|--|--|-------------------------------------|
| 033002-09QLD-BS<br>Birdsville Developmental Road<br>130km East of Birdsville<br>BIRDSVILLE | CUT DOWN CREST AND SEAL  | \$250,000  | Queensland Department of Main Roads |
| 033006-09QLD-BS<br>Donohue Highway<br>1.6km Section 20km West of Boulia<br>BOULIA          | PROVIDE SEALED PASSING OPPORTUNITY   | \$650,000  | Queensland Department of Main Roads |
| 032970-09QLD-BS<br>Barolin Street<br>George Street<br>BUNDABERG                            | MODIFY EXISTING ROUNDABOUT GEOMETRY, IMPROVE PEDESTRIAN ACCESS AND IMPROVE ACCESS TO SERVICE STATION | \$350,000  | Queensland Department of Main Roads |
| 032958-09QLD-BS<br>Uhlmann Road<br>Buckley Road<br>BURPENGARY                              | INSTALL MEDIAN DIVIDED TRAFFIC SIGNALS   | \$200,000  | Queensland Department of Main Roads |
| 033000-09QLD-BS<br>Old Logan Road<br>Formation Street<br>CAROLE PARK                       | INSTALL TRAFFIC SIGNALS WITH TURN ARROWS   | \$320,000  | Queensland Department of Main Roads |
| 032966-09QLD-BS<br>Old Cleveland Road<br>Wellington Street<br>COORPAROO                    | REINFORCE PRIORITY SIGNS, TURN POCKETS AND BAN PARKING   | \$350,000  | Queensland Department of Main Roads |
| 032995-09QLD-BS<br>Chambers Flat Road<br>Bumstead Road<br>CRESTMead                        | REINFORCE STOP SIGNS - INSTALL CONCRETE MEDIAN ON APPROACH TO CHAMBERS FLAT ROAD                     | \$60,000   | Queensland Department of Main Roads |
| 032961-09QLD-BS<br>Reardon Street<br>Keane Street<br>CURRAJONG                             | IMPROVE/REINFORCE PRIORITY SIGNS   | \$30,000   | Queensland Department of Main Roads |
| 032993-09QLD-BS<br>Hugh Street<br>Atlee Street<br>CURRAJONG                                | INSTALL TRAFFIC SIGNALS  | \$180,000  | Queensland Department of Main Roads |

| <b>Project Number and Name</b>  | <b>Project Description</b>  | <b>Maximum Funding Amount that the Commonwealth may Contribute</b> | <b>Eligible Funding Recipient</b>   |
|---|---|--|-------------------------------------|
| 032994-09QLD-BS<br>Bailey Road<br>Near Osbourne Terrace<br>DECEPTION BAY                | PROVIDE PROTECTED TURN LANE AND PEDESTRIAN REFUGE, BAN PARKING, RELOCATE BUS STOP AND IMPROVE STREET LIGHTING | \$120,000  | Queensland Department of Main Roads |
| 032963-09QLD-BS<br>Fryar Road<br>River Hills Road<br>EAGLEBY                            | UPGRADE AND REMODEL SIGNALS   | \$60,000   | Queensland Department of Main Roads |
| 032964-09QLD-BS<br>Fryar Road<br>Logan Street<br>EAGLEBY                                | REMODEL SIGNALS TO ALLOW DIAMOND RIGHT TURNS  | \$50,000   | Queensland Department of Main Roads |
| 032982-09QLD-BS<br>Mons Road<br>Chevallum Road and<br>Sunridge Farm Road<br>FOREST GLEN | INSTALL TRAFFIC SIGNALS AT ADJACENT INTERSECTIONS   | \$452,000  | Queensland Department of Main Roads |
| 032997-09QLD-BS<br>Alice Street<br>Newman Street<br>GAILES                              | INSTALL TRAFFIC SIGNALS   | \$375,000  | Queensland Department of Main Roads |
| 032959-09QLD-BS<br>Ingham Road<br>Duckworth Street<br>GAR BUTT                          | REMODEL SIGNALS   | \$50,000   | Queensland Department of Main Roads |
| 032977-09QLD-BS<br>Ingham Road<br>Pilkington Street<br>GAR BUTT                         | INSTALL TRAFFIC SIGNALS   | \$300,000  | Queensland Department of Main Roads |
| 032968-09QLD-BS<br>Gatton-Helidon Road<br>Cleary Street<br>GATTON                       | CONSTRUCT A CHR INTERSECTION  | \$200,000  | Queensland Department of Main Roads |
| 032996-09QLD-BS<br>Smiths Road<br>William Street<br>GOODNA                              | INSTALL TRAFFIC SIGNALS WITH RIGHT TURN ARROWS  | \$390,000  | Queensland Department of Main Roads |
| 032979-09QLD-BS<br>Teviot Road<br>Stoney Camp Road<br>GREENBANK                         | INSTALL CONCRETE MEDIAN ON TEVIOT ROAD APPROACHES   | \$100,000  | Queensland Department of Main Roads |

| <b>Project Number and Name</b>   | <b>Project Description</b>   | <b>Maximum Funding Amount that the Commonwealth may Contribute</b> | <b>Eligible Funding Recipient</b>         |
|--|--|--|---|
| 032969-09QLD-BS<br>Teviot Road<br>Cusack Lane<br>JIMBOOMBA   | INSTALL<br>CONCRETE<br>MEDIAN ON<br>TEVIOT ROAD<br>APPROACHES  | \$65,000   | Queensland<br>Department of<br>Main Roads |
| 033005-09QLD-BS<br>Youngman Street<br>Avoca Street<br>KINGAROY   | INSTALL TRAFFIC<br>SIGNALS WITH<br>PEDESTRIAN<br>SIGNALISATION   | \$650,000  | Queensland<br>Department of<br>Main Roads |
| 032990-09QLD-BS<br>Dalrymple Road<br>Kern Brothers Drive<br>KIRWAN                                     | INSTALL<br>ROUNDAABOUT   | \$200,000  | Queensland<br>Department of<br>Main Roads |
| 032998-09QLD-BS<br>Toongarra Road<br>Aspinall Street<br>LEICHHARDT                                     | INSTALL TRAFFIC<br>SIGNALS   | \$365,000  | Queensland<br>Department of<br>Main Roads |
| 032962-09QLD-BS<br>Warwick-Killarney Road<br>Tannymorel Road<br>LOCH LOMOND                            | WIDEN CULVERT<br>AND INSTALL<br>GUARDRAIL -<br>RESEAL WITH<br>NON-SKID<br>SURFACE AND<br>IMPROVE                                   | \$200,000  | Queensland<br>Department of<br>Main Roads |
| 032965-09QLD-BS<br>Logan Reserve Road<br>School Road<br>LOGAN RESERVE                                  | INSTALL<br>CONCRETE<br>MEDIAN ISLAND<br>ON LOGAN<br>RESERVE ROAD   | \$50,000   | Queensland<br>Department of<br>Main Roads |
| 032991-09QLD-BS<br>Waterford -Tamborine<br>Road<br>Steggmann Road to<br>Quinzeh Creek<br>LOGAN VILLAGE | IMPROVE<br>DELINEATION,<br>CLEAR HAZARDS<br>AND VEGETATION,<br>IMPROVE SIGHT<br>LINES AND WIDEN<br>SHOULDERS<br>WHERE<br>NECESSARY | \$350,000  | Queensland<br>Department of<br>Main Roads |
| 032960-09QLD-BS<br>Browns Plains Road<br>Trulson Drive<br>MARSDEN                                      | REMODEL<br>SIGNALS, SPLIT<br>SIDE STREETS<br>AND DIAMOND<br>RIGHT TURNS  | \$60,000   | Queensland<br>Department of<br>Main Roads |
| 032984-09QLD-BS<br>Loganlea Road<br>University Drive<br>MEADOWBROOK                                    | REMODEL AND<br>REPHASE TRAFFIC<br>SIGNALS  | \$60,000   | Queensland<br>Department of<br>Main Roads |

| <b>Project Number and Name</b>  | <b>Project Description</b>  | <b>Maximum Funding Amount that the Commonwealth may Contribute</b> | <b>Eligible Funding Recipient</b>         |
|---|---|--|---|
| 032967-09QLD-BS<br>Brisbane Road<br>Amarina Avenue and<br>Nerim Drive<br>MOOLOOLABA                                   | REMODEL<br>SIGNALS  | \$100,000  | Queensland<br>Department of<br>Main Roads |
| 032971-09QLD-BS<br>Brisbane Road<br>Walan Street and<br>Hancock Street<br>MOOLOOLABA                                  | REMODEL<br>SIGNALS WITH<br>MODIFICATION TO<br>LANE ARROWS   | \$100,000  | Queensland<br>Department of<br>Main Roads |
| 032972-09QLD-BS<br>Creek Road<br>Pine Mountain Road<br>MOUNT GRAVATT EAST   | MODIFY SIGNALS<br>TO INCLUDE<br>FULLY<br>CONTROLLED<br>RIGHT TURN<br>PHASE, EXTEND<br>INDENTED RIGHT<br>TURN POCKET<br>AND BAN PARKING<br>ON APPROACH | \$503,000  | Queensland<br>Department of<br>Main Roads |
| 032973-09QLD-BS<br>Beenleigh-Beaudesert<br>Road<br>Mt Warren Boulevard to<br>Carl Heck Boulevard<br>MOUNT WARREN PARK | ADD RED ARROW<br>FOR RIGHT TURN<br>INTO CARL HECK<br>BOULEVARD  | \$100,000  | Queensland<br>Department of<br>Main Roads |
| 032986-09QLD-BS<br>Kawaratha Drive<br>Lady Musgrave Drive and<br>Prelude Drive<br>MOUNTAIN CREEK                      | REMODEL<br>SIGNALS AND<br>MODIFY CENTRE<br>ISLANDS  | \$150,000  | Queensland<br>Department of<br>Main Roads |
| 033004-09QLD-BS<br>Dohles Rocks Road<br>Ogg Road<br>MURRUMBA DOWNS  | IMPROVE SIGHT<br>LINES, REMODEL<br>SIGNALS AND<br>PROVIDE PAINTED<br>TURN LINES   | \$1,000,000  | Queensland<br>Department of<br>Main Roads |
| 032976-09QLD-BS<br>Moores Creek Road<br>Bruigom Street<br>NORMAN GARDENS  | INSTALL TRAFFIC<br>SIGNALS,<br>REMODEL<br>INTERSECTION<br>AND APPROACHES  | \$500,000  | Queensland<br>Department of<br>Main Roads |
| 032987-09QLD-BS<br>Landsborough Street<br>Cook Street<br>NORTH WARD   | INSTALL<br>ROUNDAABOUT  | \$150,000  | Queensland<br>Department of<br>Main Roads |
| 032989-09QLD-BS<br>Howitt Street<br>Rose Street<br>NORTH WARD   | INSTALL<br>ROUNDAABOUT  | \$150,000  | Queensland<br>Department of<br>Main Roads |

| <b>Project Number and Name</b>  | <b>Project Description</b>  | <b>Maximum Funding Amount that the Commonwealth may Contribute</b> | <b>Eligible Funding Recipient</b>   |
|---|---|--|-------------------------------------|
| 032992-09QLD-BS<br>Whitehill Road<br>Edwards Street<br>RACEVIEW                                   | INSTALL TRAFFIC SIGNALS   | \$650,000  | Queensland Department of Main Roads |
| 033003-09QLD-BS<br>Old Ipswich Road<br>620m Section East From<br>Jacob Street<br>RIVERVIEW        | REDUCE SPEED ON CURVE,<br>INSTALL CURVE WARNING SIGNS<br>AND WIDEN CURVE  | \$200,000  | Queensland Department of Main Roads |
| 033001-09QLD-BS<br>Captain Cook Highway<br>Kennedy Highway<br>SMITHFIELD                          | SIGNALISE KENNEDY HIGHWAY LEG<br>AND WATER BLAST ASPHALT SURFACE TO<br>IMPROVE SURFACE TEXTURE AND<br>SKID RESISTANCE | \$350,000  | Queensland Department of Main Roads |
| 032988-09QLD-BS<br>Southport-Burleigh Road<br>250m Section North of<br>Brolga Avenue<br>SOUTHPORT | INSTALL ANTI-SKID PAVEMENT<br>AND IMPROVE DELINEATION   | \$150,000  | Queensland Department of Main Roads |
| 032980-09QLD-BS<br>Hellawell Road<br>Signata Street<br>SUNNYBANK HILLS                            | REINFORCE PRIORITY SIGNS,<br>INSTALL TURN POCKETS AND<br>BAN PARKING  | \$110,000  | Queensland Department of Main Roads |
| 032978-09QLD-BS<br>Hampton Drive<br>Langdon Street<br>TANNUM SANDS                                | REPHASE SIGNALS AND<br>INCORPORATE RIGHT TURN<br>ARROWS - RESURFACE<br>INTERSECTION AND REMARK<br>LINES               | \$100,000  | Queensland Department of Main Roads |
| 032974-09QLD-BS<br>Sturt Street<br>Blackwood Street<br>TOWNSVILLE CITY                            | REMODEL TRAFFIC SIGNALS   | \$50,000   | Queensland Department of Main Roads |
| 032981-09QLD-BS<br>Sturt Street<br>Stanley Street<br>TOWNSVILLE CITY                              | REMODEL SIGNALS   | \$50,000   | Queensland Department of Main Roads |

| <b>Project Number and Name</b>  | <b>Project Description</b>  | <b>Maximum Funding Amount that the Commonwealth may Contribute</b> | <b>Eligible Funding Recipient</b>         |
|---|---|--|---|
| 032999-09QLD-BS<br>Sturt Street<br>Knapp Street and<br>Fletcher Street<br>TOWNSVILLE CITY         | INSTALL TRAFFIC<br>SIGNALS  | \$200,000  | Queensland<br>Department of<br>Main Roads |
| 032985-09QLD-BS<br>Mount Lindesay Highway<br>2km Section North of<br>Gould Hill Road<br>VERESDALE | UPGRADE CURVE<br>WARNING AND<br>ADVISORY SPEED<br>SIGNS, IMPROVE<br>DELINEATION,<br>IMPROVE SIGHT<br>LINES AND<br>REPAIR PAVEMENT | \$200,000  | Queensland<br>Department of<br>Main Roads |
| 032983-09QLD-BS<br>Albion Street<br>Percy Street<br>WARWICK                                       | ADD TRAFFIC<br>ISLANDS TO<br>PERCY STREET<br>APPROACHES AND<br>IMPROVE<br>SIGNAGE TO<br>REINFORCE<br>INTERSECTION                 | \$150,000  | Queensland<br>Department of<br>Main Roads |
| 032975-09QLD-BS<br>Wynnum Road<br>Wynnum North Road<br>WYNNUM                                     | MODIFY<br>ROUNDAABOUT<br>SPLITTER<br>ISLANDS AND<br>INCREASE SIGHT<br>DISTANCE  | \$750,000  | Queensland<br>Department of<br>Main Roads |



**Australian Government**

**Department of Infrastructure, Transport,  
Regional Development and Local Government**

## **AusLink (National Land Transport) Act 2005**


### **Black Spot Nation Building Projects**

**Approval No's QPT3219 to QPT3306**

---

I, ANTHONY NORMAN ALBANESE, Minister for Infrastructure, Transport, Regional Development and Local Government:

- (a) being satisfied that the projects identified and described in Columns 2 and 3 of the Schedule (the Projects) are eligible for approval in accordance with section 71 of the *AusLink (National Land Transport) Act 2005* (the Act) and considering that it is appropriate to approve the Projects in accordance with section 72 of the Act, approve the Projects as AusLink National Projects under subsection 70(1) of the Act; and
- (b) approve, under subsection 78(1) of the Act, the provision of Commonwealth funding for the Projects to the corresponding eligible funding recipient identified in Column 5 of the Schedule.

  
.....  
ANTHONY ALBANESE

17.3.09

Schedule – Nation Building Projects

State: QLD

Instruments:

QPT3219 - QPT3306

| Approval Instrument Number | Project Number and Name   | Project Description  | Maximum Funding Amount that the Commonwealth may Contribute | Eligible Funding Recipient                  |
|----------------------------|---|--|---|---|
| QPT3219<br>✓               | 033019-08QLD-BSN<br>Captain Cook Highway -<br>McGregor Road,<br>Smithfield                                    | CALCINED BAUXITE<br>ROAD SURFACING   | \$ 350,000  | Queensland<br>Department of<br>Main Roads ✓ |
| QPT3216<br>✓               | 033025-08QLD-BSN<br>Flagstone Creek Road -<br>5km Section 20km West<br>of Smithville, Flagstone<br>Creek      | LINE MARK<br>EDGELINES,<br>ADVISORY SPEED<br>SIGNS ON CURVE,<br>DELINEATION AND<br>GUARD RAILS     | \$ 638,000  | Queensland<br>Department of<br>Main Roads ✓ |
| QPT3217<br>✓               | 033027-08QLD-BSN<br>Birdsville Developmental<br>Road - 1km Section<br>8.3km East of Birdsville,<br>Birdsville | CUT DOWN CREST<br>AND SEAL   | \$ 250,000  | Queensland<br>Department of<br>Main Roads ✓ |
| QPT3218<br>✓               | 033028-08QLD-BSN<br>Birdsville Developmental<br>Road - 1km Section<br>1.5km East of Birdsville,<br>Birdsville | CUT DOWN CREST<br>AND SEAL   | \$ 250,000  | Queensland<br>Department of<br>Main Roads ✓ |
| QPT3220<br>✓               | 033030-08QLD-BSN<br>Captian Cook Highway -<br>Trinity Beach Road,<br>Smithfield                               | WIDEN ROUNDABOUT<br>APPROACHES AND<br>UPGRADE SIGNAGE<br>AND LINEMARKING                           | \$ 310,000  | Queensland<br>Department of<br>Main Roads ✓ |
| QPT3221<br>✓               | 033031-08QLD-BSN<br>Gordonvale-Atherton<br>Road - 700m Section at<br>Gillies Range,<br>Gordonvale             | ASPHALT OVERLAY TO<br>UPGRADE<br>SUPERELEVATION<br>AND IMPROVE SKID<br>RESISTANCE AND<br>ROUGHNESS | \$ 220,000  | Queensland<br>Department of<br>Main Roads ✓ |
| QPT3222<br>✓               | 033032-08QLD-BSN<br>Donohue Highway - 97.9-<br>100.5km from Boulia-<br>Dajarra Intersection,<br>Boulia        | WIDEN AND REGRADE<br>FORMATION, PAVE,<br>SEAL AND UPGRADE<br>DRAINAGE                              | \$ 440,000  | Queensland<br>Department of<br>Main Roads ✓ |
| QPT3223<br>✓               | 033036-08QLD-BSN<br>Birdsville Developmental<br>Road - 2km Section<br>108km East of Birdsville,<br>Birdsville | CUT DOWN CREST<br>AND SEAL   | \$ 500,000  | Queensland<br>Department of<br>Main Roads ✓ |

|         |  |   |              |   |
|---------|--|---|--------------|---|
| QPT3224 | 033037-08QLD-BSN<br>Donohue Highway -<br>115.0-122.3km from<br>Boulia-Dajarra<br>Intersection, Boulia  | REALIGN AND SEAL<br>CURVES  | \$ 980,000   | Queensland<br>Department of<br>Main Roads |
| QPT3225 | 033040-08QLD-BSN<br>Donohue Highway -<br>100.5-105.6km from<br>Boulia-Dajarra<br>Intersection, Boulia  | RAISE FORMATION,<br>PROVIDE GRAVEL<br>PAVEMENT AND<br>CONSTRUCT<br>CONCRETE<br>FLOODWAYS  | \$ 306,000   | Queensland<br>Department of<br>Main Roads |
| QPT3226 | 033043-08QLD-BSN<br>Jundah-Longreach Road -<br>700m Section 39km<br>North of Jundah, Jundah            | BENCHING ON INSIDE<br>OF CURVES -<br>IMPROVE<br>DELINEATION AND<br>SIGNAGE - EXTEND<br>GUARDRAIL AND<br>IMPROVE END<br>TREATMENTS | \$ 1,000,000 | Queensland<br>Department of<br>Main Roads |
| QPT3227 | 033044-08QLD-BSN<br>Muttaborra-Aramac Road<br>- Floodway 9.4km West<br>of Aramac, Aramac               | WIDEN EXISTING<br>FLOODWAY TO 8M  | \$ 110,000   | Queensland<br>Department of<br>Main Roads |
| QPT3228 | 033045-08QLD-BSN<br>Muttaborra-Aramac Road<br>- Floodway 10.52km<br>West of Aramac, Aramac             | WIDEN EXISTING<br>FLOODWAY TO 8M  | \$ 100,000   | Queensland<br>Department of<br>Main Roads |
| QPT3230 | 033046-08QLD-BS2<br>Fourth Avenue - Mayes<br>Avenue, Caloundra   | INSTALL<br>ROUNDBOUT  | \$ 80,000    | Queensland<br>Department of<br>Main Roads |
| QPT3229 | 033047-08QLD-BSN<br>Donohue Highway - 77.6<br>- 87.6km from Boulia-<br>Dajarra Intersection,<br>Boulia | PAVE AND SEAL FOR<br>5KM EACH SIDE OF<br>LITTLE COTTONBUSH<br>CREEK   | \$ 1,000,000 | Queensland<br>Department of<br>Main Roads |
| QPT3231 | 033048-08QLD-BSN<br>Pacific Drive - Barfield<br>Drive, Salonika Beach                                  | UPGRADE SIGNAGE<br>AND LINEMARKING,<br>WIDEN PAVEMENT<br>AND INSTALL<br>ISLANDS   | \$ 134,200   | Queensland<br>Department of<br>Main Roads |
| QPT3232 | 033049-08QLD-BSN Rifle<br>Range Road - Sichter<br>Road, Sarina   | WIDEN CAUSEWAY<br>AND RE-ALIGN<br>SICHTER ROAD TO<br>INTERSECT<br>PERPENDICULAR TO<br>RIFLE RANGE ROAD                            | \$ 355,000   | Queensland<br>Department of<br>Main Roads |
| QPT3234 | 033050-08QLD-BSN<br>Winton-Jundah Road -<br>21km South of Winton,<br>Winton                            | SEAL BEND ON<br>APPROACH TO GRID  | \$ 95,000    | Queensland<br>Department of<br>Main Roads |

|         |  |  |            |                                     |
|---------|--|--|------------|-------------------------------------|
| QPT3233 | 033051-08QLD-BS2<br>Blackstone Road - Cole Street, Silkstone                                   | INSTALL TRAFFIC ISLAND ON APPROACH AND EXTEND MEDIAN THROUGH INTERSECTION  | \$ 60,000  | Queensland Department of Main Roads |
| QPT3235 | 033052-08QLD-BSN<br>Muttaborra-Aramac Road - Floodway 4.56km West of Aramac, Aramac            | WIDEN EXISTING FLOODWAY TO 8M  | \$ 52,000  | Queensland Department of Main Roads |
| QPT3237 | 033053-08QLD-BS2<br>Cusack Lane - Teviot Road to Johanna Street, Jimboomba                     | INSTALL CURVE ALIGNMENT MARKERS, GUIDE POSTS AND CURVE ADVISORY SIGNS  | \$ 45,000  | Queensland Department of Main Roads |
| QPT3236 | 033054-08QLD-BSN<br>Muttaborra-Aramac Road - Floodway 9.66km West of Aramac, Aramac            | WIDEN EXISTING FLOODWAY TO 8M  | \$ 90,000  | Queensland Department of Main Roads |
| QPT3238 | 033055-08QLD-BS2<br>Barolin Street - Woongarra Street, Bundaberg                               | MODIFY SIGNALS TO PROVIDE RIGHT TURN ARROWS AND MODIFY GEOMETRIC LAYOUT TO INCLUDE RIGHT TURN HOLD LANES                       | \$ 70,000  | Queensland Department of Main Roads |
| QPT3239 | 033056-08QLD-BSN<br>Falcon Street - Wompoo Road and Duck Street, Longreach                     | INSTALL SINGLE LANE ROUNDABOUT   | \$ 60,000  | Queensland Department of Main Roads |
| QPT3240 | 033057-08QLD-BSN<br>Gowan Road - Compton Road, Runcorn   | MODIFY SIGNALS TO INCLUDE FULLY CONTROLLED RIGHT TURN PHASE, EXTEND INDENTED RIGHT TURN POCKET AND BAN PARKING ON THE APPROACH | \$ 460,000 | Queensland Department of Main Roads |
| QPT3241 | 033058-08QLD-BSN<br>Courtney Gap Road - 2.5km Section From 1.3km West of Bruce Highway, Sarina | REALIGN AND SEAL - UPGRADE DELINEATION AND SIGNAGE   | \$ 181,500 | Queensland Department of Main Roads |

|         |  |  |            |   |
|---------|--|--|------------|---|
| QPT3242 | 033059-08QLD-BSN<br>Burnett Highway -<br>Blackmans Yards Road,<br>Thangool                               | UPGRADE<br>INTERSECTION AND<br>SIGNAGE AND CLEAR<br>ZONE CLEARING  | \$ 200,000 | Queensland<br>Department of<br>Main Roads |
| QPT3243 | 033060-08QLD-BSN<br>Burnett Highway - Roys<br>Road, Thangool   | UPGRADE<br>INTERSECTION -<br>LINEMARKING AND<br>ADVANCED WARNING<br>SIGNAGE  | \$ 150,000 | Queensland<br>Department of<br>Main Roads |
| QPT3244 | 033061-08QLD-BSN<br>Nine Mile Road - 2.2km<br>Section From 2km South<br>of Ridgeland Road,<br>Fairybower | WIDEN AND SEAL<br>NINE MILE ROAD -<br>INSTALL ADVANCE<br>WARNING SIGNAGE,<br>LINEMARKING, GUIDE<br>POSTS AND RAISED<br>PAVEMENT MARKERS -<br>VISIBILITY CLEARING         | \$ 500,000 | Queensland<br>Department of<br>Main Roads |
| QPT3245 | 033062-08QLD-BSN St<br>George Hebel Road -<br>Curve 89.4km South of<br>St George, Thallon                | INSTALL WARNING<br>SIGNS ON<br>APPROACHES AS<br>WELL AS EDGELINES<br>AND GUIDEPOSTS<br>AROUND CURVE  | \$ 57,000  | Queensland<br>Department of<br>Main Roads |
| QPT3246 | 033063-08QLD-BSN<br>Beams Road - Church<br>Road, Zillmere  | MODIFY SIGNALS TO<br>INCLUDE FULLY<br>CONTROLLED RIGHT<br>TURN PHASE, EXTEND<br>INDENTED RIGHT<br>TURN POCKET, BAN<br>PARKING ON<br>APPROACH                             | \$ 769,000 | Queensland<br>Department of<br>Main Roads |
| QPT3247 | 033064-08QLD-BSN<br>High Street - Ford<br>Street, Berserker  | INSTALL NEW<br>TRAFFIC SIGNALS,<br>PROVIDE TRAFFIC<br>ISLANDS ON<br>APPROACHES,<br>IMPROVE SIGHT<br>LINES, BAN PARKING<br>ADJACENT TO<br>INTERSECTION AND<br>LINEMARKING | \$ 150,000 | Queensland<br>Department of<br>Main Roads |
| QPT3248 | 033065-08QLD-BSN<br>Beenleigh Road - Stones<br>Road, Sunnybank   | MODIFY SIGNALS TO<br>INCLUDE FULLY<br>CONTROLLED RIGHT<br>TURN PHASE AND<br>EXTEND INDENTED<br>TURN BAY  | \$ 528,000 | Queensland<br>Department of<br>Main Roads |

|         |  |   |            |                                     |
|---------|--|---|------------|-------------------------------------|
| QPT3249 | 033066-08QLD-BSN<br>Taylor Street - Wyalla Street, Toowoomba                             | INSTALL CONCRETE ISLAND TO ALLOW LEFT TURN MOVEMENTS ONLY OUT OF WYALLA STREET  | \$ 300,000 | Queensland Department of Main Roads |
| QPT3250 | 033068-08QLD-BSN<br>Southport-Nerang Road - North Street, Nerang                         | RECONSTRUCT APPROACH IN NORTH STREET TO STANDARD HIGH ANGLE LEFT TURN LANE, NON-SKID PAVEMENT, IMPROVE DELINEATION AND SIGHT LINES              | \$ 800,000 | Queensland Department of Main Roads |
| QPT3252 | 033069-08QLD-BSN<br>Kingston Road - Jean Street and Macarthur Crescent, Woodridge        | INSTALL TRAFFIC SIGNALS   | \$ 240,000 | Queensland Department of Main Roads |
| QPT3251 | 033070-08QLD-BSN<br>Redbank Plains Road - Stuart Street, Goodna                          | IMPROVE/REINFORCE PRIORITY SIGNS AND INSTALL TRAFFIC ISLANDS ON APPROACHES  | \$ 50,000  | Queensland Department of Main Roads |
| QPT3253 | 033072-08QLD-BSN<br>Ingham Abergowrie Road - Lannercost Extension Road, Lannercost       | IMPROVE DELINEATION AND SIGNAGE   | \$ 30,000  | Queensland Department of Main Roads |
| QPT3254 | 033073-08QLD-BSN<br>Boonah-Rathdowney Road - 2.6km Section, Rathdowney                   | SEAL SHOULDERS, EDGE AND CURVE DELINEATION  | \$ 700,000 | Queensland Department of Main Roads |
| QPT3255 | 033074-08QLD-BSN<br>Brisbane Street - Clay Street, West Ipswich                          | INSTALL PAINTED TURN LANE   | \$ 50,000  | Queensland Department of Main Roads |
| QPT3256 | 033075-08QLD-BSN<br>Cape Hillsborough Road - Near Yakapari Seaforth Road, Seaforth       | INSTALL EDGE LINE, RRPMS AND GUIDE POSTS  | \$ 12,000  | Queensland Department of Main Roads |
| QPT3258 | 033076-08QLD-BSN Esk-Hampton Road - 4km Section South from Slaughter Road, Redbank Creek | IMPROVE DELINEATION BY INSTALLING CHEVRON ALIGNMENT MARKERS AND WARNING SIGNAGE, INSTALL RRPMS ON CENTRELINE - INSTALL WARNING SIGNAGE AND CAMS | \$ 120,000 | Queensland Department of Main Roads |

|         |   |  |            |                                     |
|---------|---|--|------------|-------------------------------------|
| QPT3257 | 033077-08QLD-BSN<br>West Road - Patrick Estate Road and Beutel Road, Patrick Estate   | RESEAL 500M SECTION OF ROAD  | \$ 51,500  | Queensland Department of Main Roads |
| QPT3259 | 033078-08QLD-BSN<br>Beerburum Street - Albatross Avenue, Caloundra                    | INSTALL TRAFFIC SIGNALS  | \$ 145,000 | Queensland Department of Main Roads |
| QPT3260 | 033079-08QLD-BSN<br>Algester Road - Ridgewood Road, Algester                          | INSTALL SIGNALS WITH CONTROLLED RIGHT TURN PHASE AND BAN PARKING ON APPROACH                               | \$ 517,000 | Queensland Department of Main Roads |
| QPT3262 | 033081-08QLD-BSN<br>Mossman-Mount Molloy Road - 1.5km South of Shire Boundary, Rumula | ASPHALT OVERLAY CURVES TO CORRECT ROUGHNESS, IMPROVE SKID RESISTANCE AND CROSSFALL AND INCREASE SEAL WIDTH | \$ 340,000 | Queensland Department of Main Roads |
| QPT3265 | 033084-08QLD-BSN<br>Edmonstone Street - Russell Street, South Brisbane                | INSTALL SIGNALS WITH CONTROLLED RIGHT TURN PHASE AND BAN PARKING ON APPROACH                               | \$ 878,000 | Queensland Department of Main Roads |
| QPT3268 | 033088-08QLD-BSN<br>Ivory Road - Maidavale Road, Ayr                                  | WIDEN BITUMEN SEAL, RESEAL AND LINE MARK - INSTALL REDUCE SPEED SIGNAGE ON APPROACHES TO ROUNDABOUT        | \$ 40,000  | Queensland Department of Main Roads |
| QPT3269 | 033089-08QLD-BSN<br>Caloundra Road - Ridgewood Road, Little Mountain                  | INSTALL NEW TRAFFIC SIGNALS WITH TURN ARROWS AND BAN PARKING AT INTERSECTION                               | \$ 250,000 | Queensland Department of Main Roads |
| QPT3308 | 033090-08QLD-BSN<br>Manuka Street - Wilson Street, Winton                             | WIDENING BOTH STREETS - INSTALL PEDESTRIAN SAFETY EQUIPMENT - REDUCE PARKING OPPORTUNITIES                 | \$ 80,000  | Queensland Department of Main Roads |
| QPT3270 | 033091-08QLD-BSN<br>Kingston Road - Reserve Road, Woodridge                           | INSTALL TRAFFIC SIGNALS AND NON-SKID PAVEMENT  | \$ 270,000 | Queensland Department of Main Roads |

|         |  |  |            |                                     |
|---------|--|--|------------|-------------------------------------|
| QPT3272 | 033094-08QLD-BS2<br>Smiths Road - Lynfield Drive, Caboolture   | INSTALL TRAFFIC SIGNALS  | \$ 250,000 | Queensland Department of Main Roads |
| QPT3273 | 033097-08QLD-BSN<br>Kenny Street - Fearnley Street, Portsmith  | INSTALL SPLITTER ISLANDS, IMPROVE SIGNAGE, LINE MARKING AND LIGHTING   | \$ 35,000  | Queensland Department of Main Roads |
| QPT3274 | 033098-08QLD-BSN<br>Beenleigh-Redland Bay Road - From Stern Road to Rocky Passage Road, Carbrook       | IMPROVE DELINEATION AND RELOCATE ROADSIDE DRAINAGE HAZARD ON NORTHERN SIDE OF ROAD                             | \$ 100,000 | Queensland Department of Main Roads |
| QPT3276 | 033100-08QLD-BSN<br>Clifton Street - Alexandra Street, Booval  | IMPROVE/REINFORCE PRIORITY SIGNS   | \$ 10,000  | Queensland Department of Main Roads |
| QPT3317 | 033102-08QLD-BSN<br>Blackstone Road and Whitehill Road, Newtown  | IMPROVE/REINFORCE PRIORITY SIGNS   | \$ 10,000  | Queensland Department of Main Roads |
| QPT3279 | 033103-08QLD-BSN<br>Power Street - Ada Street and Berrie Street, Gympie                                | INSTALL TRAFFIC CALMING AT INTERSECTION  | \$ 40,000  | Queensland Department of Main Roads |
| QPT3281 | 033105-08QLD-BSN<br>Australia II Drive - 300m Section at Bond Court, Kensington Grove                  | WIDEN SEAL, SEAL SHOULDERS, RECONSTRUCT SUPERELEVATION ON CURVE, PROVIDE EDGELINE AND RELOCATE SCHOOL BUS STOP | \$ 170,000 | Queensland Department of Main Roads |
| QPT3285 | 033111-08QLD-BS2<br>Birdsville Developmental Road - 2km Section 80km East of Birdsville, Birdsville    | LOWER VERTICAL ALIGNMENT OVER CRESTS TO IMPROVE VISIBILITY AND PROVIDE SEALED SURFACE                          | \$ 625,000 | Queensland Department of Main Roads |
| QPT3287 | 033113-08QLD-BS2<br>Birdsville Developmental Road - 3.5km Section 148km East of Birdsville, Birdsville | CUT DOWN CREST AND SEAL  | \$ 875,000 | Queensland Department of Main Roads |
| QPT3289 | 033115-08QLD-BS2<br>Muttaborra-Aramac Road - Floodway 12.8km West of Aramac, Aramac                    | WIDEN EXISTING FLOODWAY TO 8M  | \$ 100,000 | Queensland Department of Main Roads |

|              |  |   |              |   |   |
|--------------|--|---|--------------|---|---|
| QPT3291<br>✓ | 033118-08QLD-BS2<br>Muttaborra-Aramac Road -<br>Floodway 15.61km<br>West of Aramac, Aramac                     | WIDEN EXISTING<br>FLOODWAY TO 8M  | \$ 100,000   | Queensland<br>Department of<br>Main Roads | ✓ |
| QPT3292<br>✓ | 033119-08QLD-BS2<br>Muttaborra-Aramac Road -<br>Floodway 17.92km<br>West of Aramac, Aramac                     | WIDEN EXISTING<br>FLOODWAY TO 8M  | \$ 150,000   | Queensland<br>Department of<br>Main Roads | ✓ |
| QPT3293<br>✓ | 033121-08QLD-BS2<br>Dajarra-Mount Isa Road -<br>5.8km Section From<br>6.8km West of Dajarra,<br>Dajarra        | WIDEN CREST,<br>REMOVE VEGETATION<br>AND INSTALL SIGNS<br>ON CURVES - WIDEN<br>EMBANKMENTS -<br>PLACE BARRIERS ON<br>EMBANKMENTS -<br>WIDEN SHOULDERS<br>AND SEAL                                   | \$ 500,000   | Queensland<br>Department of<br>Main Roads | ✓ |
| QPT3294<br>✓ | 033123-08QLD-BS2<br>Bulloo Developmental<br>Road - Airport Road,<br>Cunnamulla                                 | REALIGN APPROACH<br>ANGLE OF<br>INTERSECTING ROAD   | \$ 420,000   | Queensland<br>Department of<br>Main Roads | ✓ |
| QPT3295<br>✓ | 033124-08QLD-BS2<br>Spring Creek Road -<br>27.5km Section, The<br>Falls  | IMPROVE<br>DELINEATION,<br>INSTALL WARNING<br>SIGNS, RRPMS AND<br>LINEMARKING -<br>CULVERT HEADWALL<br>BACKFILLING,<br>GUARDRAILS, SHORT<br>PASSING BAYS<br>ALONG NARROW<br>SINGLE-LANE<br>SECTIONS | \$ 750,000   | Queensland<br>Department of<br>Main Roads | ✓ |
| QPT3296<br>✓ | 033125-08QLD-BS2<br>Warwick Yangan Road -<br>Swan Creek Hall Road<br>and Swan Creek School<br>Road, Swan Creek | UPGRADE<br>INTERSECTION<br>LAYOUTS AND<br>PROVIDE FLAGLIGHTS  | \$ 500,000   | Queensland<br>Department of<br>Main Roads | ✓ |
| QPT3297<br>✓ | 033126-08QLD-BS2<br>Longlands Gap-<br>Herberton Road - 7km<br>Section, Wondecla                                | WIDEN ROAD,<br>REMOVE ROADSIDE<br>HAZARDS, IMPROVE<br>SIGNAGE AND<br>DELINEATION  | \$ 420,000   | Queensland<br>Department of<br>Main Roads | ✓ |
| QPT3299<br>✓ | 033130-08QLD-BS2<br>Yuleba-Surat Road - 6km<br>Section From 31km<br>South of Warrego<br>Highway, Yuleba-Surat  | SEAL SHOULDERS,<br>MARK EDGE AND<br>CENTRE LINES AND<br>INSTALL GUIDEPOSTS  | \$ 1,000,000 | Queensland<br>Department of<br>Main Roads | ✓ |

|         |   |  |              |                                     |
|---------|---|--|--------------|-------------------------------------|
| QPT3300 | 033131-08QLD-BS2<br>Willaura Drive - From Ryans Road to Heers Road, Coominya  | WIDEN TWO SECTIONS OF EXISTING SEAL NEAR RYANS ROAD AND HEERS ROAD   | \$ 45,000    | Queensland Department of Main Roads |
| QPT3301 | 033132-08QLD-BS2<br>Nicklin Way - Erang Street, Currimundi                    | REMODEL EXISTING SIGNALS WITH TURN ARROWS, ADD INDENTED RIGHT TURN LANE, IMPROVE SIGHT LINES AND BAN PARKING | \$ 1,000,000 | Queensland Department of Main Roads |
| QPT3302 | 033134-08QLD-BS2<br>Narangba Road - Eucumbene Drive, Petri                    | INSTALL TRAFFIC ISLANDS ON APPROACHES  | \$ 250,000   | Queensland Department of Main Roads |
| QPT3303 | 033136-08QLD-BS2<br>Mount Pleasant Road - John Street and Hilton Road, Gympie | INSTALL TRAFFIC SIGNALS  | \$ 276,000   | Queensland Department of Main Roads |
| QPT3304 | 033138-08QLD-BS2<br>Narangba Road - Torrens Road, Petrie                      | INSTALL TRAFFIC ISLANDS ON APPROACHES  | \$ 250,000   | Queensland Department of Main Roads |
| QPT3305 | 033140-08QLD-BS2<br>Nambour Bli Bli Road - Atkinson Road, Bli Bli             | IMPROVE SIGHT LINES BY BENCHING EMBANKMENT AND CLEARING VEGETATION - UPGRADE PRIORITY SIGNS                  | \$ 500,000   | Queensland Department of Main Roads |
| QPT3306 | 033142-08QLD-BS2<br>Capricorn Highway - Comet River Road, Comet               | CONSTRUCT U-TURN FACILITY WITH ACCELERATION LANE   | \$ 1,000,000 | Queensland Department of Main Roads |



**Australian Government**

**Department of Infrastructure, Transport,  
Regional Development and Local Government**

**AusLink (National Land Transport) Act 2005**


**Black Spot Program National Projects**

**Approval No. QPT3261 to QPT3310**

---

I, ANTHONY NORMAN ALBANESE, Minister for Infrastructure, Transport, Regional Development & Local Government:

- a) being satisfied that the projects referred to in the Schedule (the Projects) are eligible for approval in accordance with section 10 of the *AusLink (National Land Transport) Act 2005* (the Act) and considering that it is appropriate to approve the Projects in accordance with section 11 of the Act, approve the Projects as AusLink National Projects under subsection 9(1) of the Act; and
  
- b) approve, under subsection 17(1) of the Act, the provision of Commonwealth funding for the Projects to the eligible funding recipient identified in Column 5 of the Schedule.

  
.....  
ANTHONY ALBANESE

17.3.09  
.....

Schedule – National Network Projects

State: Qld

Instruments:

QPT3261-QPT3310

| Approval Instrument Number | Project Number and Name   | Project Description   | Maximum Funding Amount that the Commonwealth may Contribute | Eligible Funding Recipient                  |
|----------------------------|---|---|---|---|
| QPT3261<br>✓               | 033080-08QLD-BSN<br>Hursley Road –<br>Warrego Highway,<br>Toowoomba   | REPHASE<br>TRAFFIC<br>SIGNALS ON<br>HURSLEY<br>ROAD   | \$30,000  | Queensland<br>Department of<br>Main Roads ✓ |
| QPT3263<br>✓               | 033082-08QLD-BSN<br>Warrego Highway –<br>Neil Street<br>Toowoomba   | UPGRADE<br>TRAFFIC<br>SIGNALS AND<br>LINE<br>MARKIING<br>AND TRIM<br>TREES TO<br>INCREASE<br>VISABILITY<br>OF SIGNALS   | \$80,000  | Queensland<br>Department of<br>Main Roads ✓ |
| QPT3264<br>✓               | 033083-08QLD-BSN<br>Gore Highway – South<br>Street, Toowoomba   | REPHASE<br>TRAFFIC<br>SIGNALS ON<br>SOUTH<br>STREET   | \$40,000  | Queensland<br>Department of<br>Main Roads ✓ |
| QPT3266<br>✓               | 033085-08QLD-BSN<br>Bruce Highway –<br>Forestry Road and<br>Tookea Beach<br>intersection Road,<br>Bluewater | INSTALL<br>BLISTER<br>ISLANDS AND<br>IMPROVE<br>ADVANCE<br>WARNING<br>SIGNAGE   | \$100,000   | Queensland<br>Department of<br>Main Roads ✓ |
| QPT3267<br>✓               | 033086-08QLD-BSN<br>Warrego Highway –<br>Condamine Street,<br>Dalby   | INSTALL<br>PROTECTED<br>RIGHT TURN<br>PHASE ON<br>WARREGO<br>HIGHWAY  | \$70,000  | Queensland<br>Department of<br>Main Roads ✓ |
| QPT3271<br>✓               | 033093-08QLD-BSN<br>Warrego Highway –<br>From near<br>Queensborough<br>Parade to near Kholo<br>Road Ipswich | REMOVE<br>ROAD SIDE<br>HAZARDS,<br>IMPROVE<br>SIGHT<br>LINES,GUARD<br>RAIL,<br>SIGNAGE,<br>DELINEATION,<br>LINE<br>MARKING<br>AND AUDIBLE<br>LINES AND<br>NON SKID<br>SURFACE | \$1,000,000   | Queensland<br>Department of<br>Main Roads ✓ |

| Approval Instrument Number | Project Number and Name   | Project Description  | Maximum Funding Amount that the Commonwealth may Contribute | Eligible Funding Recipient               |
|----------------------------|---|--|---|--|
| QPT3275<br>✓               | 033099-08QLD-BSN<br>Bruce Highway - 21 to 46km of St Lawrence, Clairview                  | INSTALL SOLAR POWERED RAISED PAVEMENT MARKERS AT CURVES, FATIGUE SIGNAGE AND RUMBLE STRIPS   | \$200,000   | Queensland Department of Main Roads<br>✓ |
| QPT3277<br>✓               | 033101-08QLD-BSN<br>Warrego Hwy - Tallegalla Road and Lowood-Minden Road, Minden          | IMPROVE SIGHT LINES AND SIGNAGE - UPGRADE LINE MARKING AND EXTEND MEDIAN   | \$800,000   | Queensland Department of Main Roads<br>✓ |
| QPT3280<br>✓               | 033104-08QLD-BSN<br>Warrego Hwy - Villis Road, College View                               | IMPROVE SITE LINES AND SIGNAGE - BAN PARKING AROUND INTERSECTION AND EXTEND MEDIAN   | \$800,000   | Queensland Department of Main Roads<br>✓ |
| QPT3282<br>✓               | 033106-08QLD-BS2<br>Warrego Highway - From Near Kholo Road to Near Eleazar Drive, Ipswich | REMOVE ROAD SIDE HAZARDS, IMPROVE SIGHT LINES, INSTALL GUARD RAILS, IMPROVE SIGNAGE, DELINEATION, NON SKID SURFACE, LINE MARKING AND AUDIBLE LINES | \$1,000,000   | Queensland Department of Main Roads<br>✓ |

| Approval Instrument Number | Project Number and Name   | Project Description  | Maximum Funding Amount that the Commonwealth may Contribute | Eligible Funding Recipient               |
|----------------------------|---|--|---|--|
| QPT3283<br>✓               | 033108-08QLD-BS2<br>Bruce Hwy - Bells Creek Road, Glasshouse Mountains                        | IMPROVE LIGHTING, PROVISION OF BARRIERS AROUND LIGHTPOLES, BAN PARKING AROUND INTERSECTION AND UPGRADE DELINEATION | \$400,000   | Queensland Department of Main Roads<br>✓ |
| QPT3284<br>✓               | 033109-08QLD-BS2<br>Bruce Highway - 25km Section North From Sarina, Sarina                    | INSTALL RUMBLE STRIPS, FATIGUE SIGNAGE AND SOLAR POWERED RAISED PAVEMENT MARKERS ON CURVES                         | \$200,000   | Queensland Department of Main Roads<br>✓ |
| QPT3286<br>✓               | 033110-08QLD-BS2<br>New England Highway - From Near Coochie Road to Near Brown Road, Braeside | REMOVE ROADSIDE HAZARDS, INSTALL GUARD RAIL, REFRESH DELINEATION, UPGRADE SIGNAGE AND EDGE LINES                   | \$500,000   | Queensland Department of Main Roads<br>✓ |
| QPT3288<br>✓               | 033114-08QLD-BS2<br>Bruce Highway - Caloundra Road, Meridian Plains                           | RESEAL AND INSTALL GUARDRAIL   | \$1,000,000   | Queensland Department of Main Roads<br>✓ |
| QPT3290<br>✓               | 033116-08QLS-BS2<br>Bruce Highway - Bentley Drive and Allendale Drive, Alligator Creek        | INSTALL LEFT TURN ACCELERATION LANE AND IMPROVE SIGNAGE AND DELINEATION  | \$100,000   | Queensland Department of Main Roads<br>✓ |

| Approval Instrument Number | Project Number and Name   | Project Description   | Maximum Funding Amount that the Commonwealth may Contribute | Eligible Funding Recipient                         |
|----------------------------|---|---|---|--|
| QPT3309<br><br>✓           | 033210-08QLD-BS2<br>Barkly Highway -<br>Chainage 10 to 110,<br>Cloncurry  | INSTALL<br>AUDIO<br>TACTILE LINE<br>MARKING<br>AND<br>ENHANCED<br>DELINEATION           | \$350,000   | Queensland<br>Department of<br>Main Roads<br><br>✓ |
| QPT3310<br><br>✓           | 033211-08QLD-BS2<br>Bruce Highway - Roys<br>Road, Glasshouse<br>Mountains | UPGRADE<br>LIGHTING,<br>PROVIDE<br>BARRIERS<br>AND<br>DELINEATION<br>AND BAN<br>PARKING | \$400,000   | Queensland<br>Department of<br>Main Roads<br><br>✓ |